

**CITY OF FALCON HEIGHTS
COUNCIL RESOLUTION**

March 23, 2022

No. 22-10

A RESOLUTION REESTABLISHING PRECINCTS AND POLLING PLACES

WHEREAS, the legislature of the State of Minnesota has been redistricted; and
WHEREAS, Minnesota Statute section 204B.14, subd. 3 (d) requires that precinct boundaries must be reestablished within 60 days of when legislature has been redistricted or at least 19 weeks before the state primary election, whichever comes first.

NOW, THEREFORE, BE IT RESOLVED, that the City Council of the City of Falcon Heights, County of Ramsey, State of Minnesota hereby reestablishes the boundaries of the voting precincts and polling places as follows:

PRECINCT 1 (FALCON HEIGHTS CITY HALL, 2077 LARPEN TEUR AVE W)

That part of the city lying west of Snelling Avenue N.

PRECINCT 2 (FALCON HEIGHTS UNITED CHURCH OF CHRIST, 1795 HOLTON ST)

That part of the city lying east of Snelling Avenue N.


Attached to this resolution, for illustrative purposes, is a map showing said precincts and the location of each polling place.

Adopted by the City Council this 23rd day of March, 2022.

Moved by:

Leehy

Approved by:



Randall C. Gustafson
Mayor

GUSTAFSON
LEEHY
MEYER
WEHYEE
ANDREWS

4

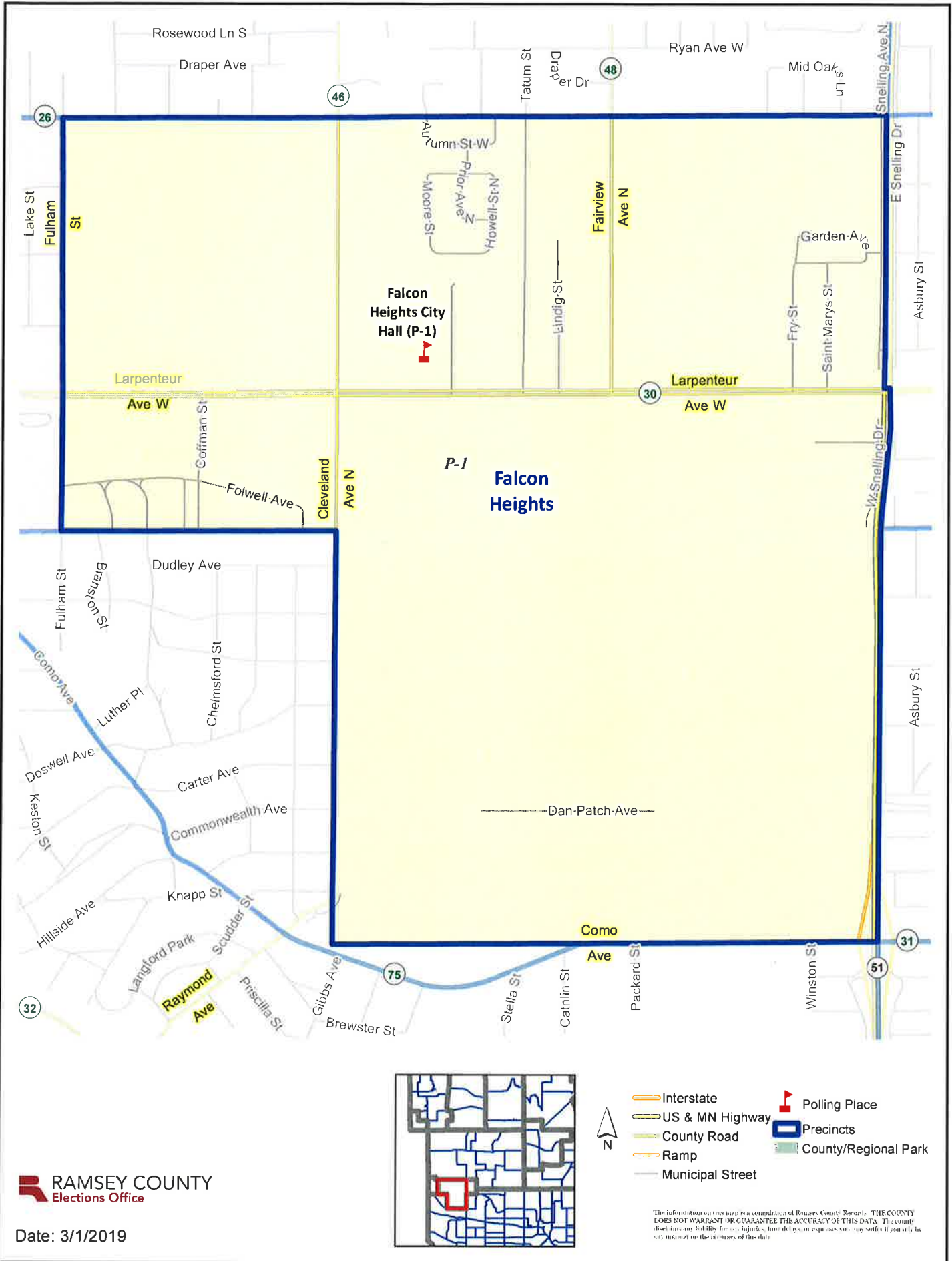
In Favor

Attested by:


Tim Pittman
Interim City Administrator

0

Against





- Interstate
- US & MN Highway
- County Road
- Ramp
- Municipal Street
- Polling Place
- Precincts
- County/Regional Park



RAMSEY COUNTY
Elections Office

Date: 3/1/2019

The information on this map is a compilation of Ramsey County Records. THE COUNTY DOES NOT WARRANT OR GUARANTEE THE ACCURACY OF THIS DATA. The county disclaims any liability for any injuries, loss of life, or expenses you may suffer if you rely in any manner on the accuracy of this data.