


2013 SEAL COAT PROJECT LOCATION MAP

 2013 SEAL COAT



City Hall
3800 Laverne Avenue N
651/777-5510
www.lakeelmo.org




Public Works Building
3445 Ideal Ave N
651/233-5414



Fire Stations
Station No. 1
3510 Laverne Ave N
651/770-5006
Station No. 2
4259 Jamaica Ave N
651/779-8882



Schools



Parcels



Subdivisions



City Parks




Golf Course



Lake Elmo Regional Park Reserve



Lakes



0 0.15 0.3 0.6
Miles

Map Date: APRIL 2013

Created By:

FOCUS ENGINEERING, inc.

