


Source: Esri, i-cubed, USDA, USGS, AEX, GeoEye, Getmapping, Aerogrid, IGN, IGP, and the GIS User Community

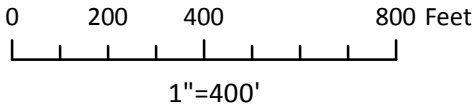
# Location Map: 4719 Olson Lake Trail North

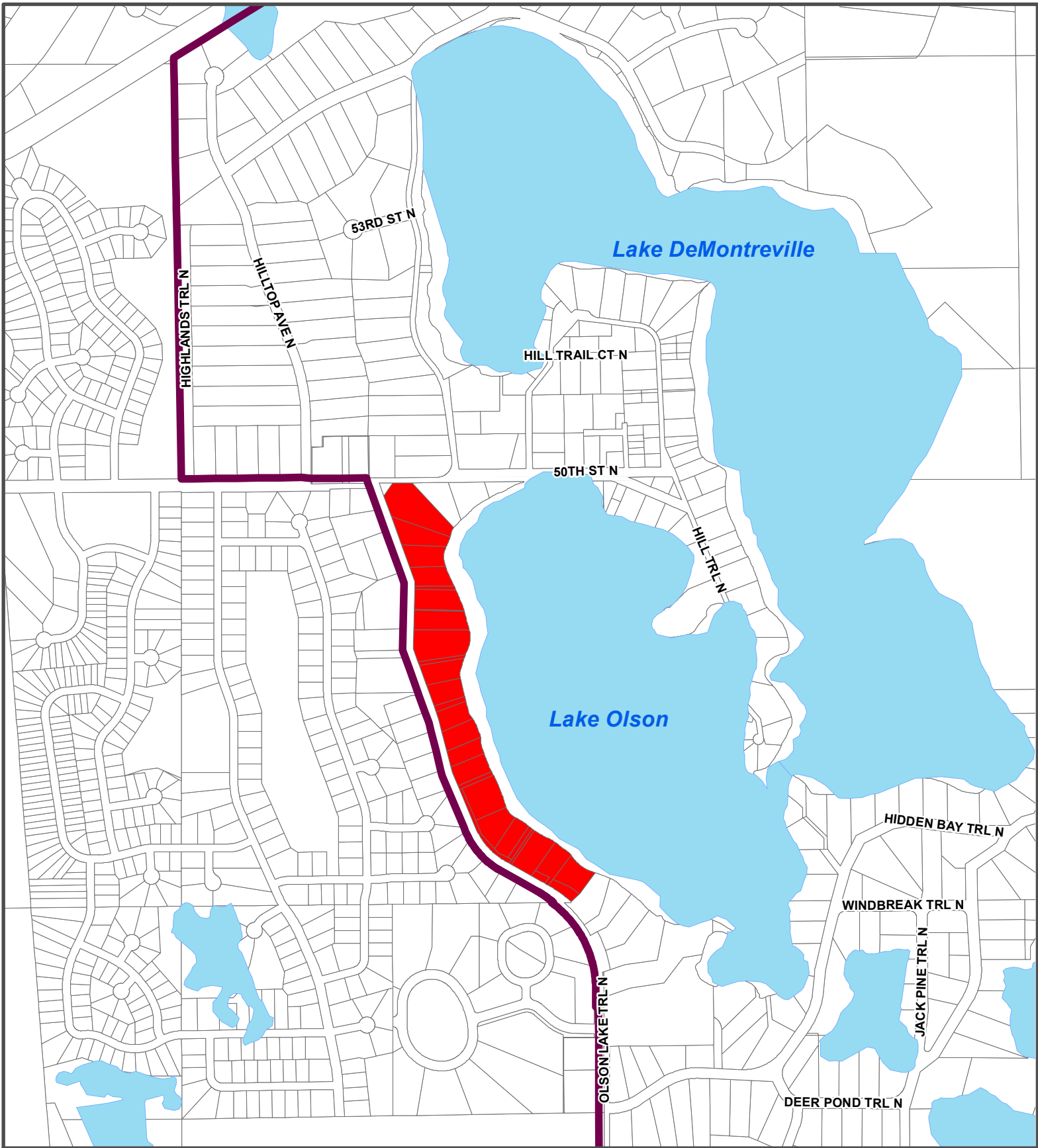


Data Source: Washington County, MN  
6-17-2013

 4719 Olson Lake Trail North

 Municipal Boundary





# Sewer Service Area - Tri Lakes

Lake Elmo Comprehensive Plan Update



Map Date:  
April 22, 2013



0 125 250 500 750 1,000  
Feet

 **Future Public Sewer Service Area**