

**CITY OF LAKE ELMO
WASHINGTON COUNTY, MINNESOTA**

RESOLUTION NO. 99- 14

**A RESOLUTION AMENDING THE FUTURE LAND USE MAP OF THE
1990 LAKE ELMO COMPREHENSIVE PLAN RELATING TO AREAS ANNEXED BY
THE APRIL, 1998, MINNESOTA MUNICIPAL BOARD ORDER**

WHEREAS, The Lake Elmo City Council adopted Resolution No. 98-65 on November 17, 1998, amending the future land use map of the 1990 Lake Elmo Comprehensive Plan relating to areas annexed by the April, 1998, Minnesota Municipal Board order subject to favorable review by the Metropolitan Council; and,

WHEREAS, the Metropolitan Council submitted review comments to the City on December 8, 1998; and,

WHEREAS, an amendment to the Comprehensive Plan & Zoning Ordinances regarding Land Use Classification was subsequently approved by the City of Lake Elmo; and,


WHEREAS, The Lake Elmo Planning Commission held a public hearing on January 25, 1999, to consider a City-initiated request to consider revisions to the November 17, 1998 amendment to establish and define Land Use Classification for the area annexed based on the review comments of the Metropolitan Council and subsequent Plan and Code Amendments; and,

WHEREAS, at its January 25, 1999 meeting, the Planning Commission, on a majority vote, recommended that the City Council adopt the Land Use Plan classifications set forth in Attachment "A"; and,

NOW, THEREFORE, BE IT RESOLVED that the 1990 Lake Elmo Comprehensive Plan is hereby amended, as recommended by the Planning Commission subject to the following condition:

1. Favorable Review by the Metropolitan Council

ADOPTED, by the Lake Elmo City Council this 2nd day of February, 1999.



Lee Hunt, MAYOR

ATTEST:



Mary Kueffner, City Administrator

Northeast Annexed Area Land Use Option #2

State Highway-36

Manning Avenue

RAD

Kerr Center

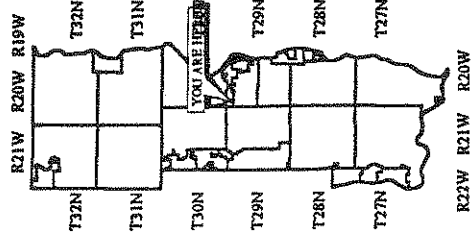
State Highway-5

PF

AG


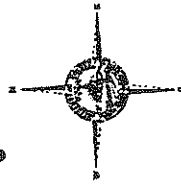
50th Street North

Location Map



Vicinity Map

"A"



This drawing is the result of a compilation and reproduction of land records as they appear in various Washington County offices. The drawing should be used for reference purposes only. Washington County is not responsible for any inaccuracies.

Source: Washington County Surveyor's Office.
Phone (612) 430-6875

Parcel data current through: December 31, 1990