

**CITY OF LAKE ELMO  
WASHINGTON COUNTY  
STATE OF MINNESOTA**

**RESOLUTION NO. 2012-008**

**REESTABLISHING PRECINCTS AND POLLING PLACES**

WHEREAS, the legislature of the State of Minnesota has been redistricted; and

WHEREAS, Minnesota Statute section 204B.14, subd. 3 (d) requires that precinct boundaries must be reestablished within 60 days of when the legislature has been redistricted or at least 19 weeks before the state primary election, whichever comes first;

NOW, THEREFORE BE IT RESOLVED that the City Council of the City of Lake Elmo, County of Washington, State of Minnesota, hereby reestablishes the boundaries of the voting precincts and polling places as follows:

**Precinct 1 (Fire Station 1, 3510 Laverne Avenue North)**

That part of the City lying South of County Road 5)

**Precinct 2 (City Hall, 3800 Laverne Avenue North)**


That part of the City lying North of County Road 5)

Attached to this resolution, for illustrative purposes, is a map showing said precincts and the location of each polling place.


ADOPTED, by the Lake Elmo City Council this 6th day of March, 2012.

Date: March 6, 2012

CITY OF LAKE ELMO

By:   
\_\_\_\_\_  
Dean A. Johnston  
Mayor

ATTEST:

  
\_\_\_\_\_  
Dean A. Zuleger  
City Administrator

# Lake Elmo Precinct Map




Lake Elmo P-2

Lake Elmo P-1




**LEGEND**

**School Districts**

-  MAHTOMEDI AREA
-  N ST PAUL - MAPLEWOOD - OAKDALE
-  STILLWATER AREA


**Precinct Boundaries**

-  Precinct Boundaries

THE CITY OF  
**LAKE ELMO**

## CERTIFICATION

I hereby certify that the foregoing Resolution is a true and correct copy of a resolution presented to and adopted by the Council of the City of Lake Elmo at a duly authorized meeting thereof held on the 6<sup>th</sup> day of March, 2012, as shown by the minutes of said meeting in my possession.

  
Carole Luczak  
Interim City Clerk

(Seal)