




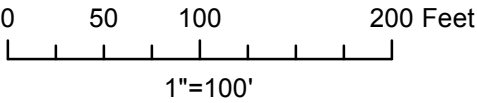


Source: Esri, DigitalGlobe, GeoEye, i-cubed, USDA, USGS, AEX, Getmapping, Aerogrid, IGN, IGP, swisstopo, and the GIS User Community

Site Plan: Sanctuary Park



-  Sanctuary Park
-  Utility Easement
-  55 Ft. Buffer Line



City of Lake Elmo
6-10-2014
Data Source:
Washington County, MN

